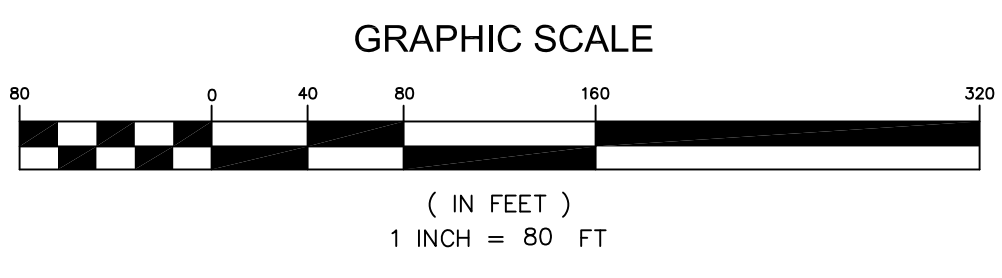
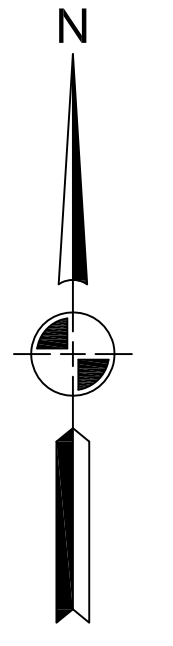
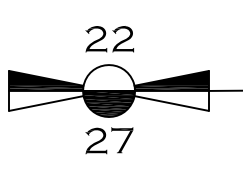


- LEGEND**
- FOUND MONUMENT
  - FOUND REBAR
  - RIGHT-OF-WAY MONUMENT TO BE SET
  - CENTERLINE OF EXISTING ROAD
  - 33' RIGHT-OF-WAY LINE
  - INTERLAKEN LOT LINES (PRESUMED)
  - STATE PARK BOUNDARY
  - RIGHT-OF-WAY EASEMENT BY PRESCRIPTION



FOUND WASATCH COUNTY MONUMENT AT THE SOUTH QUARTER CORNER SECTION 22, TOWNSHIP 3 SOUTH, RANGE 4 EAST, SALT LAKE BASE AND MERIDIAN.



1284.17' N89°40'02"E 2671.57' (BASIS OF BEARING)

887.40' 22 23 7 6

FOUND WASATCH COUNTY MONUMENT AT THE SOUTHEAST CORNER SECTION 22, TOWNSHIP 3 SOUTH, RANGE 4 EAST, SALT LAKE BASE AND MERIDIAN.

|                           |  |
|---------------------------|--|
| PROJECT<br><b>L12-115</b> | PREPARED FOR<br><b>INTERLAKEN MUTUAL WATER CO.</b> |
| SHEET<br><b>1 OF 4</b>    | PROJECT<br><b>RIGHT OF WAY SURVEY</b>              |

# PRESENTATION MAP 01

LOCATED IN THE SOUTHEAST 1/4 OF SECTION 22, THE SOUTHWEST 1/4 OF SECTION 23, AND THE NORTHWEST 1/4 OF SECTION 26, TOWNSHIP 3 SOUTH, RANGE 4 EAST, SLB&M  
WASATCH COUNTY, UTAH

|                     |                         |
|---------------------|-------------------------|
| DRAWN BY:<br>CAA    | ISSUE DATE:<br>04/01/13 |
| REVIEWED BY:<br>MPJ |                         |
| SCALE:<br>1"=80'    |                         |

**Summit Engineering Group Inc.**  
Structural • Civil • Surveying  
55 WEST CENTER • P.O. BOX 176  
HEBER CITY, UTAH 84032  
P: 435-654-9229 • F: 435-654-9231

COPYRIGHT © 2012 SUMMIT ENGINEERING GROUP, INC.  
DRAWING ALTERATION  
IT IS A VIOLATION OF LAW FOR ANY PERSON, UNLESS ACTING UNDER THE DIRECTION OF THE PROFESSIONAL LAND SURVEYOR, TO ALTER ANY ITEM ON THIS DOCUMENT IN ANY MANNER. ANY LICENSEE WHO ALTERS THIS DOCUMENT IS REQUIRED BY LAW TO AFFIX THEIR SEAL AND THE NOTATION "ALTERED BY" FOLLOWED BY THEIR SIGNATURE AND SPECIFIC DESCRIPTION OF THE ALTERATIONS.