




LEGEND

-  Pump House
-  100' Pumphouse Buffer
-  County Parcel Lines

SOURCE UTAH AGRC, WASATCH COUNTY GIS

FOR GENERAL ILLUSTRATIVE PURPOSES ONLY; BOUNDARIES NOT SURVEYED.

DATE

10/1/2018



REVISIONS

1	

DRAWN: JRC
DESIGNER: JRC
REVIEWED: JNS

PROJECT #
181KXXX

SCALES

HORIZ: 1"=50'
(11"X17")



PROJECT NAME:

TOWN OF INTERLAKEN

SHEET TITLE:

SOURCE PROTECTION MAP

PLAN SET:

FIGURE:

1